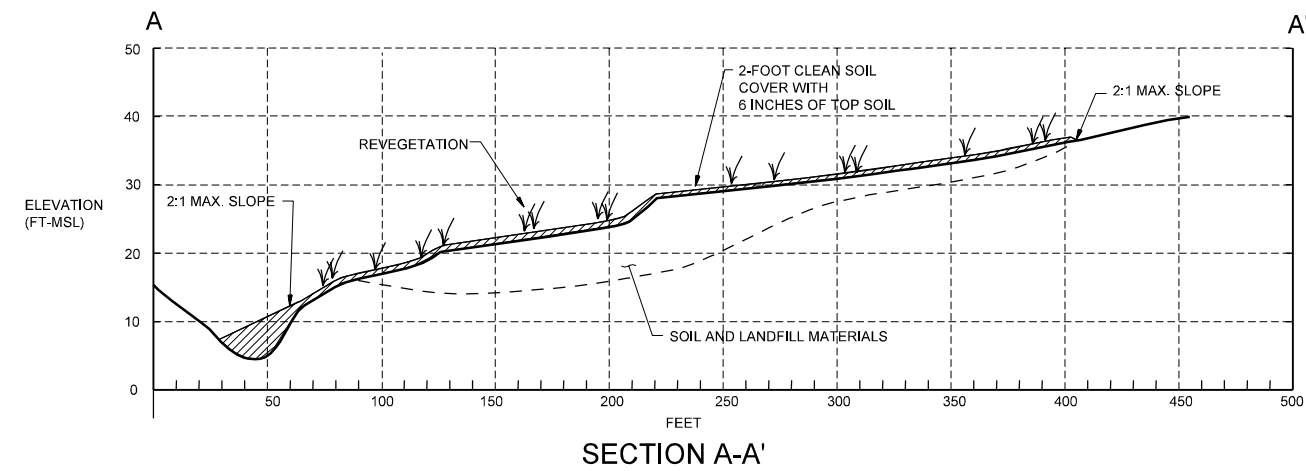


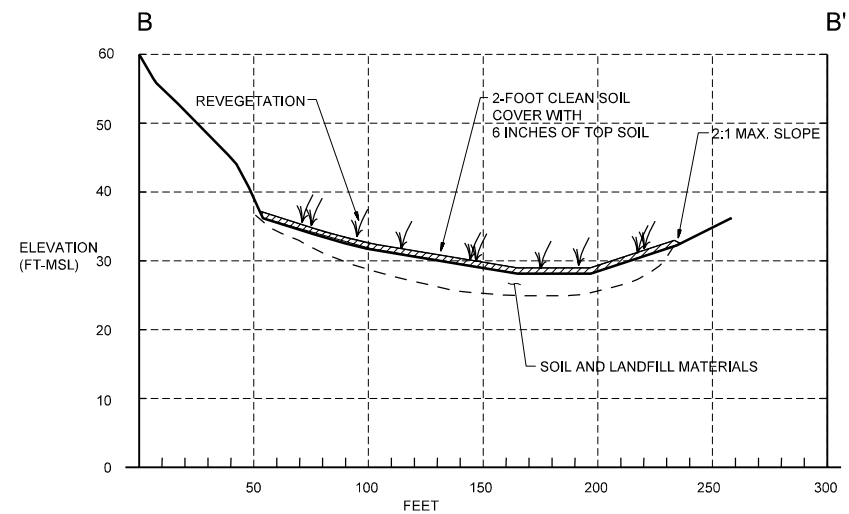
PLAN VIEW



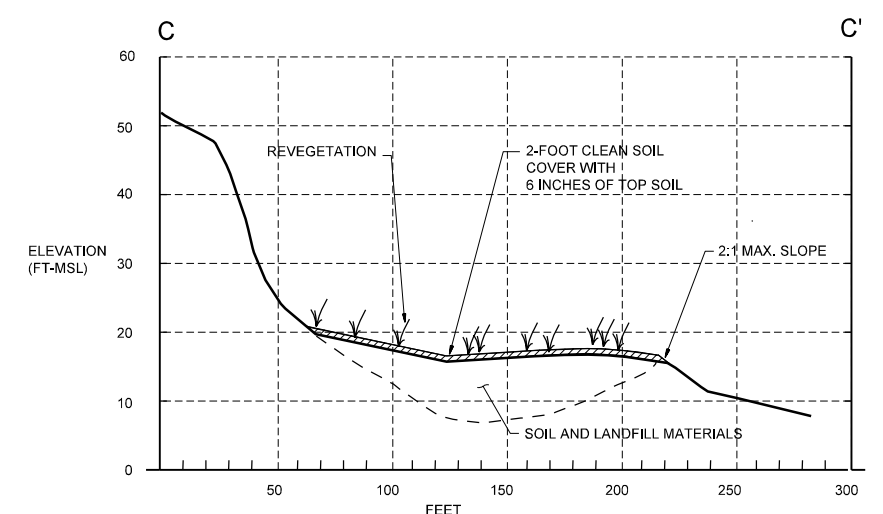
**LEGEND:**  
 - - - APPROXIMATE EXTENT OF LANDFILL  
 [Hatched Box] APPROXIMATE EXTENT OF SOIL/VEGETATIVE COVER



SECTION A-A'



SECTION B-B'



SECTION C-C'

**NOTES:**

1. CLEAN SOIL WOULD BE COMPACTED TO 85% OF STANDARD PROCTOR.
2. TEMPORARY EROSION AND SEDIMENTATION CONTROLS WOULD BE IN PLACE UNTIL VEGETATION COVER WAS ADEQUATE.
3. FINAL DESIGN DRAWINGS WOULD BE DEVELOPED AND PRESENTED IN THE REMOVAL ACTION WORK PLAN.

**GENERAL NOTES:**

1. SITE LF01 INCLUDES THE AREA FORMERLY KNOWN AS SITE DP17A.
2. THIS ALTERNATIVE ALSO INCLUDES OPERATION AND MAINTENANCE OF THE COVER AND LONG-TERM MONITORING OF GROUNDWATER.

Figure 10  
**Soil/Vegetative Cover with Long-Term  
 Monitoring of Groundwater (Alternative 3)**  
 EE/CA FOR SITE LF01, BELLOWS AFS