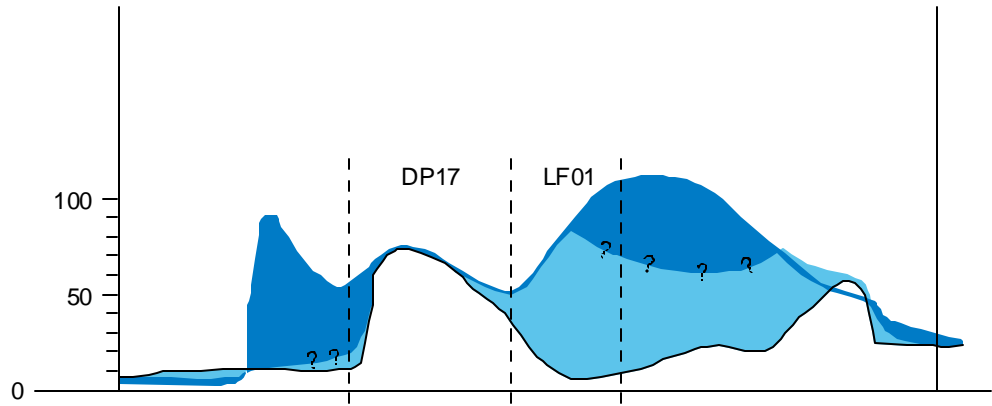


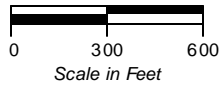
- Pre-1941
- 1942-1945
- Current

Horizontal scale:
1" = 600'

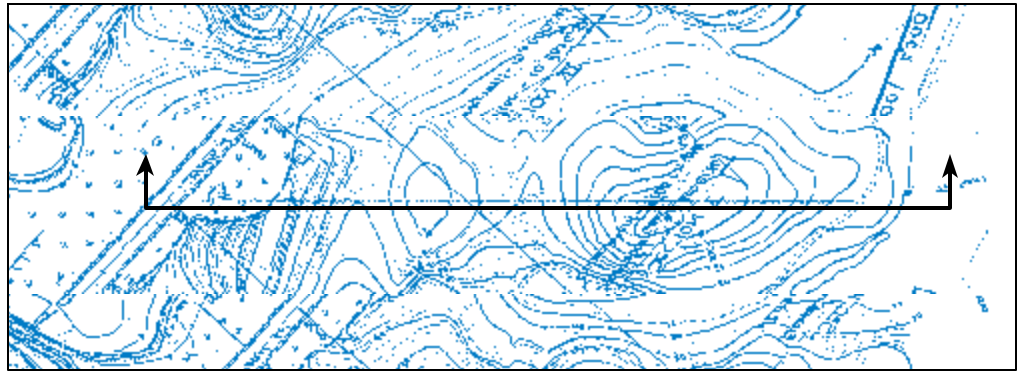
Vertical scale:
1" = 100'



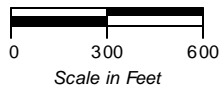
Pre-1941



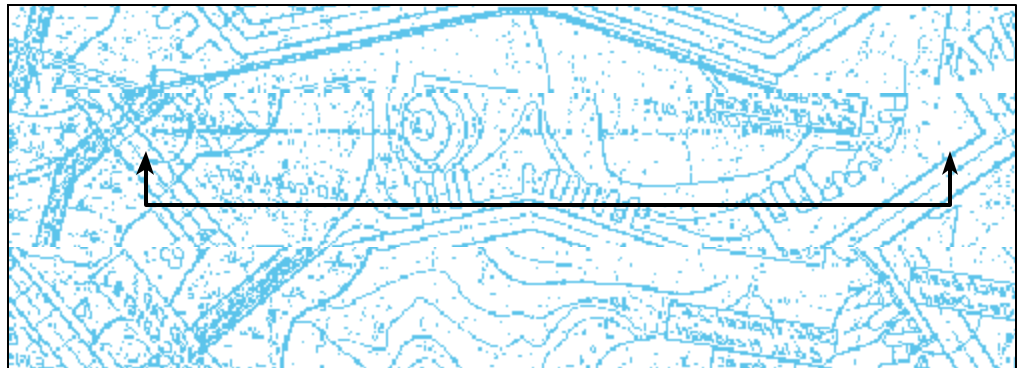
Ref: Plan drawing dated
November 1941



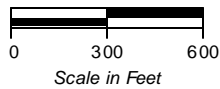
1942-1945



Ref: Plan drawing dated
January 1943



Current



Ref: Current Air Force
topographic map

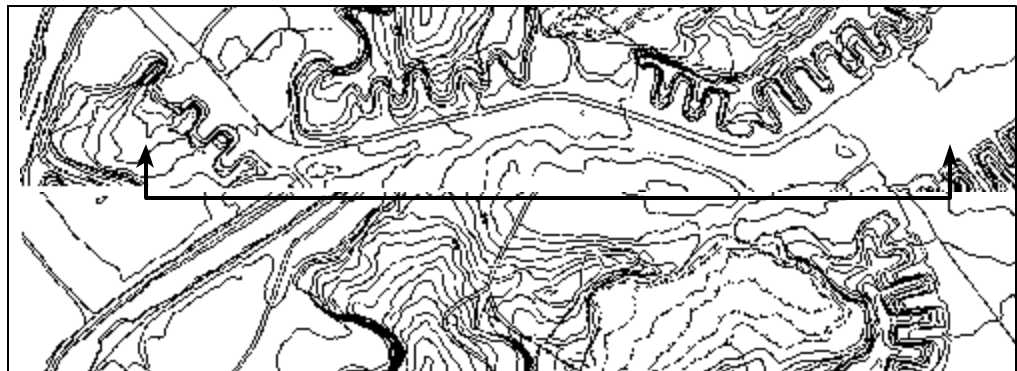


Figure 4-2
Historical Excavation at Locations
of Sites LF01 and DP17
Bellows AFS OU1 EE/CA