




**United States Air Force
15th Air Base Wing
Environmental Restoration Program**

***Final*
WORK PLAN
FOR SITE INSPECTIONS
AT AREAS OF CONCERN 18, 20, AND 21
Bellows Air Force Station
Oahu, Hawaii**



**APPENDIX B
Geophysical Survey Report for AOC 18**



DONALDSON ENTERPRISES, INC.

Bomb Disposal Services
'Initial Success or Total Failure'

7 November 2001

Mr. Jeff Cotter
1585 Kapiolani Blvd
Suite 1420
Honolulu, HI 96814-4530

Mr. Cotter,

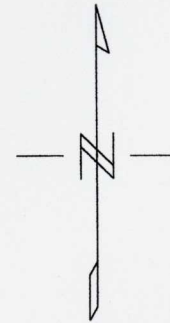
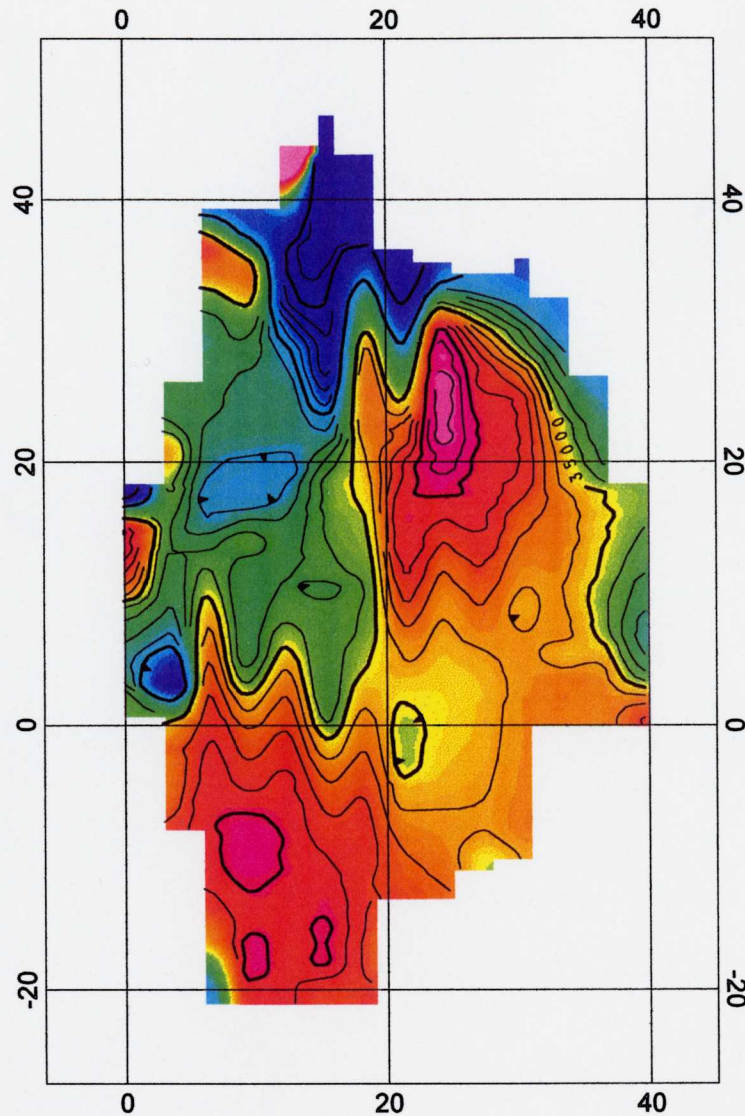
Enclosed is the Bellows Air Force Station Analysis.

On 2 November 2001, Donaldson Enterprises, Inc (DEI) conducted total field magnetic and electromagnetic surveys of a sinkhole suspected of being a potential dump site. DEI's analysis of the site indicates a presence of significant amounts of metallic debris buried within the site.

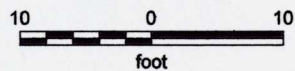
The total field magnetic survey is presented in attachment A. For references, the "ramp" leading into the site lies south of the coordinates 3,0 through 31,0. The map shows indication of buried metals under the material used to compose the ramp as well as approximately 5,3 and along the northern portion of the site. A small amount of metal is indicated on the eastern edge vicinity of 5,38.

Please feel free to contact the undersigned at 235-2662 should you have any questions.

Benjamin J. Meinze
Office Manager



Scale 1:175



CH2MHILL
Bellows Air Force Station Total Field Magnetics
<i>Donaldson Enterprises Inc./Eric A. Brundage</i>