





AOC 18

Road C

LEGEND:

-  Approximate Extent of Vegetation Clearing
-  Approximate Extent of Depression
-  Approximate Extent of Geophysical Survey
-  Approximate Extent of Metallic Subsurface Debris (Based on Geophysical Survey)


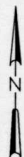


Figure 3-3

AOC 18: Vegetation Clearing and Geophysical Survey

Bellows AOCs 18, 20 and 21 SI