

**Legend**

- Existing Monitoring Wells\*
- Planned Surface Soil Sample Locations
- Approximate Site Boundaries
- Planned Approximate Extent of Vegetation Clearing\*
- Access Road
- Roads
- Fence

Notes:  
 \* Monitoring well AOC18-001 is planned for removal in March 2005. If present at the time of LTM fieldwork, it will be sampled.

Source: Revised EE/CA for LFO1, October 11, 2002 CH2M HILL

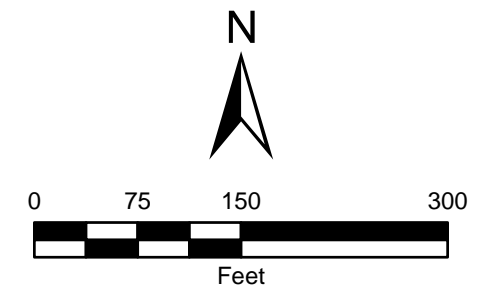
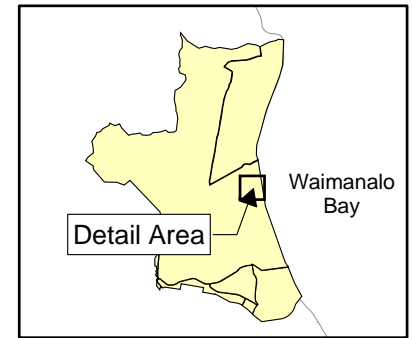
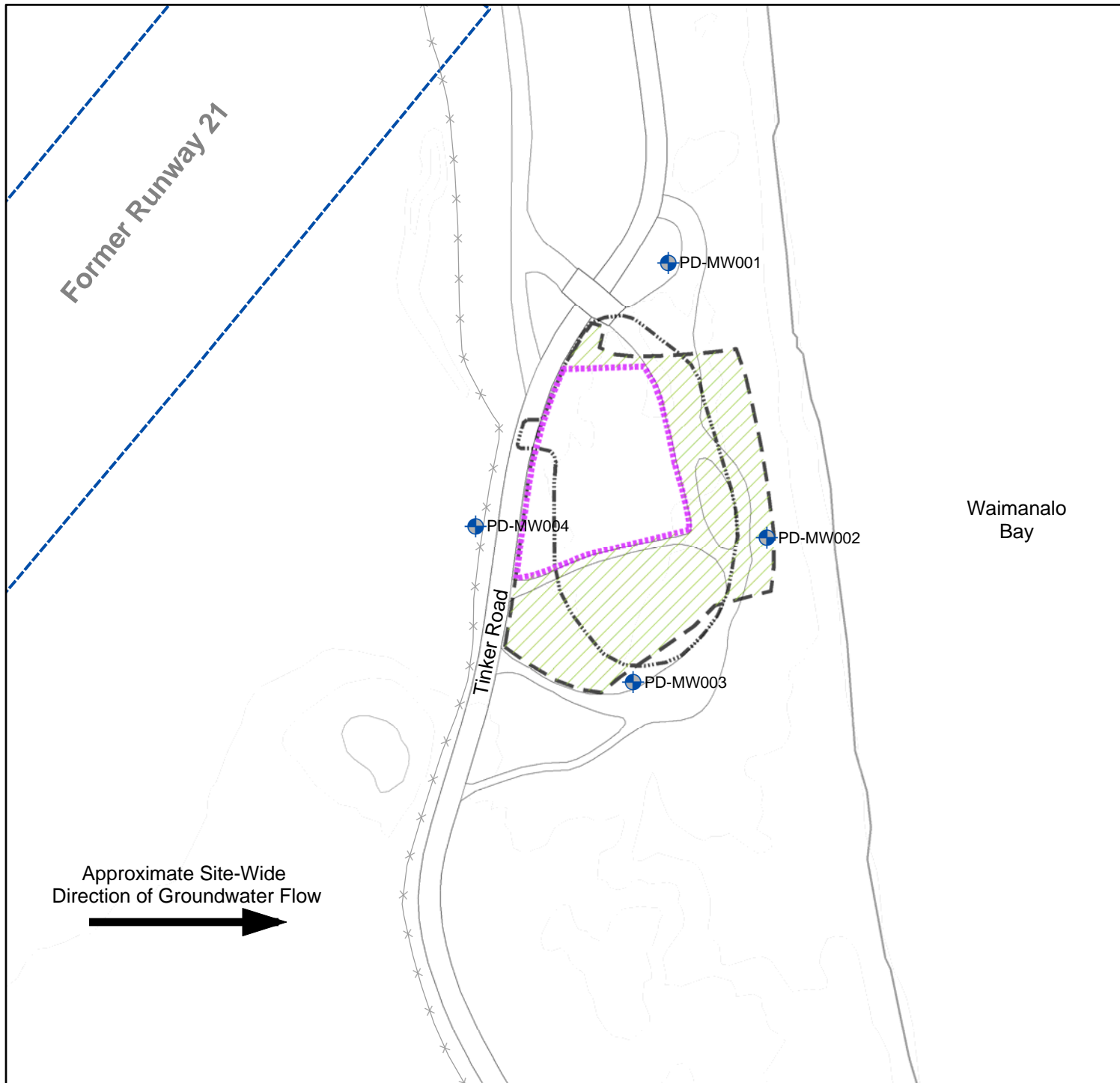


Figure 3-1  
**Proposed Field Activities at Site LFO1 and AOC 18**  
 WORK PLAN FOR FS AT SITES LFO1, LF23, LF24, AND AOC18, BELLOWS AFS AND MCTAB



**Legend**

- Existing Monitoring Wells
- Fence
- Former Runway
- Approximate Extent of Buried Debris
- Existing Temporary Fence Location
- Planned Approximate Location of Reconfigured Fence
- Planned Approximate Area of Vegetation Clearing and Surface Soil Cleaning
- Paved Road
- Unpaved Road
- Surface Water

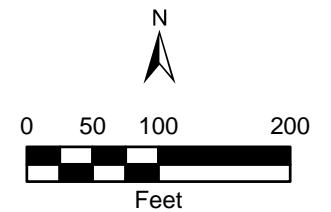
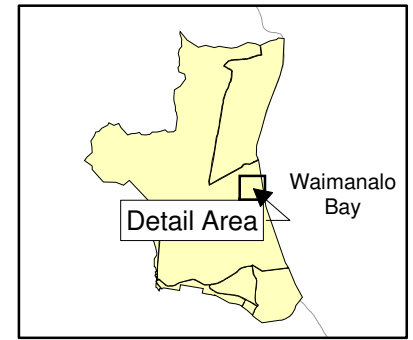
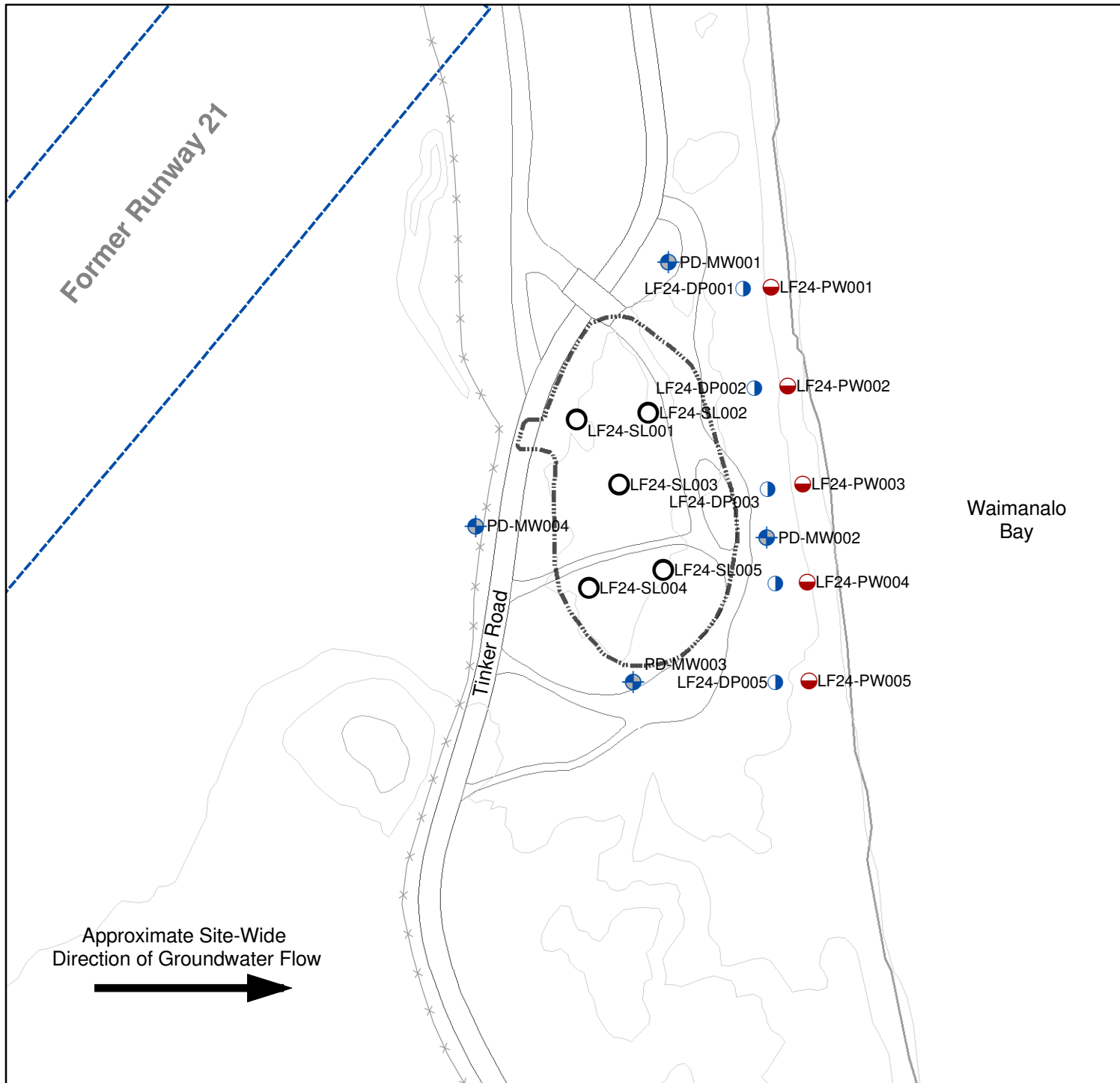


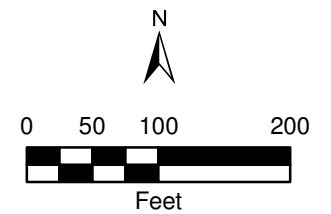
Figure 3-2  
**Proposed Vegetation  
 Clearing, Soil Cleaning, and  
 Groundwater Monitoring  
 Activities at Site LF24**

WORK PLAN FOR FS AT SITES LF01, LF23,  
 LF24, AND AOC18,  
 BELLOWS AFS AND MCTAB



**Legend**

- Existing Monitoring Wells
- Planned Locations of Pore Water Samples
- Planned Locations of DPS Groundwater Samples
- Planned Surface Soil Sample Locations
- Approximate Extent of Buried Debris
- Fence
- Former Runway
- Paved Road
- Unpaved Road
- Surface Water



**Figure 3-3  
Proposed Sampling Activities  
at Site LF24**

WORK PLAN FOR FS AT SITES LF01, LF23,  
LF24, AND AOC18,  
BELLOWS AFS AND MCTAB